STREETS INDEX
STORMWATER

NAME	PLATE	NAME	PLATE	NAME	PLATE
Abbington Terrace	10	Bradford Street	6, 10	De Boer Drive	1, 5
Aberdeen Place	6	Broad Street	14, 17	Dean Street	14, 17
Ackerman Avenue	11, 14, 17	Brook Place	9	Delmar Avenue	3, 6, 7, 11
Alan Avenue	11	Brookfield Avenue	2, 6	Demarest Street	16
Amherst Court	14	Buckingham Place	11	Devonshire Place	11
Andover Terrace	8	Cambridge Place	9	DeYoung Road	8, 12
Argyle Road	5	Carlton Place	11	Diamond Court	13
Ashton Place	14	Carol Court	10, 11	Doremus Avenue	9, 10, 13, 14, 16
Austin Place	13	Cedar Street	13	Driscoll Place	8
Bedford Place	14	Central Avenue	10,14	Dunham Place	16
Beech Road	14, 15	Chadwick Place	8, 11, 12	East Gramercy Place	11
Beekman Place	8	Chatham Place	8, 16	Edgemont Road	6
Belmont Road	7	Chestnut Drive	7	Elizabeth Street	17
Belvidere Road	6, 2	Clifton Place	14	Ellsworth Terrace	8
Benson Road	11	Clinton Place	10	Elmwood Avenue	3,7
Bergen Street	14, 17	Concord Avenue	10, 13	Emerson Road	6, 11
Berkeley Place	11	Cornelia Place	5	Eton Place	9
Berry Place	5	Cornwall Road	2, 3, 7, 8	Fairmount Avenue	3, 7
Berwyn Place	2	Cranford Road	7	Fairview Avenue	5, 9
Beverly Road	7, 8	Crestwood Drive	7	Ferguson Place	14
Birchwood Road	10	Cumberland Road	6	Ferndale Avenue	5, 6
Boulevard	1, 5, 9	Daryl Court	14	Fieldmere Avenue	8

KEY: PLATE = Plate or page numbers on Existing Storm Sewer System Maps

Forest Road	**11, 15**	**High Street**	**17**	**Norwood Avenue**	**17**
Franklin Place	**8**	**Highland Road**	**11**	**Nottingham Road**	**2**
Garret Place	**3**	**Highwood Avenue**	**14, 17**	**Oak Knoll Road**	**13**
Garvey Place	**4**	**Highwood Terrace**	**14**	**Oaklynn Place**	**2**
Gaynor Place	**3**	**Hillman Avenue**	**4, 6, 7, 11**	**Orchard Place**	**11**
George Road	**3**	**Hillside Avenue**	**9**	**Oxford Place**	**9**
Gibson Place	**3**	**Hillview Terrace**	**9**	**Pamrapo Court**	**1, 2**
Glen Avenue	**6, 10**	**Holt Avenue**	**13**	**Park Avenue**	**16**
Glen Boulevard	**13**	**Hudson Place**	**1**	**Parkview Place**	**14**
Glendale Road	**15**	**Iona Place**	**10**	**Pembroke Place**	**13**
Glenfair Road	**4**	**Iris Circle**	**1**	**Pinelynn Road**	**7,11**
Godfrey Terrace	**3**	**Isabella Place**	**13**	**Plymouth Road**	**13, 16**
Goodviet Place	**5**	**Jennifer Place**	**5**	**Princeton Place**	**9**
Gordon Place	**3**	**Jerome Avenue**	**11**	**Prospect Street**	**4, 7, 8, 11, 14, 15, 17**
Graham Place	**3**	**Keith Place**	**4, 7**	**Radburn Road**	**3, 6**
Gramercy Place	**6, 10, 11**	**Kenmore Place**	**9, 13**	**Ridge Road**	**11**
Grandview Avenue	**9**	**Kent Road**	**9**	**Robert Court**	**6**
Greenway Road	**13**	**Kirkwood Place**	**6**	**Robinson Avenue**	**5**
Gregory Place	**3**	**Lehigh Place**	**14**	**Rock Road**	**9, 10, 11, 13**
Griswold Place	**7**	**Leigh Terrace**	**7, 8**	**Rockingham Place**	**11**
Grove Avenue	**15**	**Leone Court**	**16**	**Rocklynn Place**	**2**
Grove Street	**15**	**Lincoln Avenue**	**1, 5, 9, 13, 16**	**Rodney Street**	**6, 10**
Grover Terrace	**3**	**Locust Road**	**15**	**Roxbury Place**	**6**
Hamilton Avenue	**6, 10, 14**	**Lowell Road**	**13, 16**	**Rutland Road**	**13**
Hanover Place	**5, 6**	**Main Street**	**5, 9, 10**	**S. Highwood Avenue**	**11, 14, 17**
Harding Plaza	**10**	**Malvern Place**	**13**	**Salem Court**	**6**
Harding Road	**10, 14**	**Manor Court**	**12**	**Serafin Place**	**5**
Harristown Road	**1, 2, 6, 7, 11**	**Maple Avenue**	**1, 2, 6, 10, 14, 17**	**Somerset Court**	**6**
Hazelhurst Avenue	**2, 6**	**Marinus Place**	**9, 10**	**Southboro Lane**	**1**
Heathcote Road	**5**	**Marlboro Road**	**15**	**Spottswood Road**	**7, 11**
Heather Lane	**6**	**McKinley Place**	**16**	**Spruce Place**	**13**
Henderson Place	**13**	**Midwood Road**	**11, 15**	**Sterling Place**	**14**
Henry Street	**17**	**Monmouth Road**	**2, 6**	**Stillwell Place**	**17**
Herold Drive	**4**	**Mortlock Place**	**5**	**Stonefield Road**	**6**

KEY: PLATE = Plate or page numbers on Existing Storm Sewer System Maps

Sycamore Terrace	**11, 15**				
Thornbury Avenue	**1, 5**				
Thurston Terrace	**7**				
Tilghman Drive	**8**				
Tonawanda Road	**6**				
Valley Road	**10, 14**				
Van Allen Road	**14**				
Wadsworth Road	**6**				
Waldron Avenue	**6**				
Warren Place	**14**				
Wellesley Road	**16**				
West Main Street	**10**				
West Plaza	**10**				
West Plaza Ext.	**10**				
William Place	**5**				
Wilson Street	**10**				
Windham Place	**16**				
Winslow Terrace	**7**				
Woodvale Road	**3, 4, 8**				
Yardley Court	**7**				

KEY: PLATE = Plate or page numbers on Existing Storm Sewer System Maps

SHEET INDEX

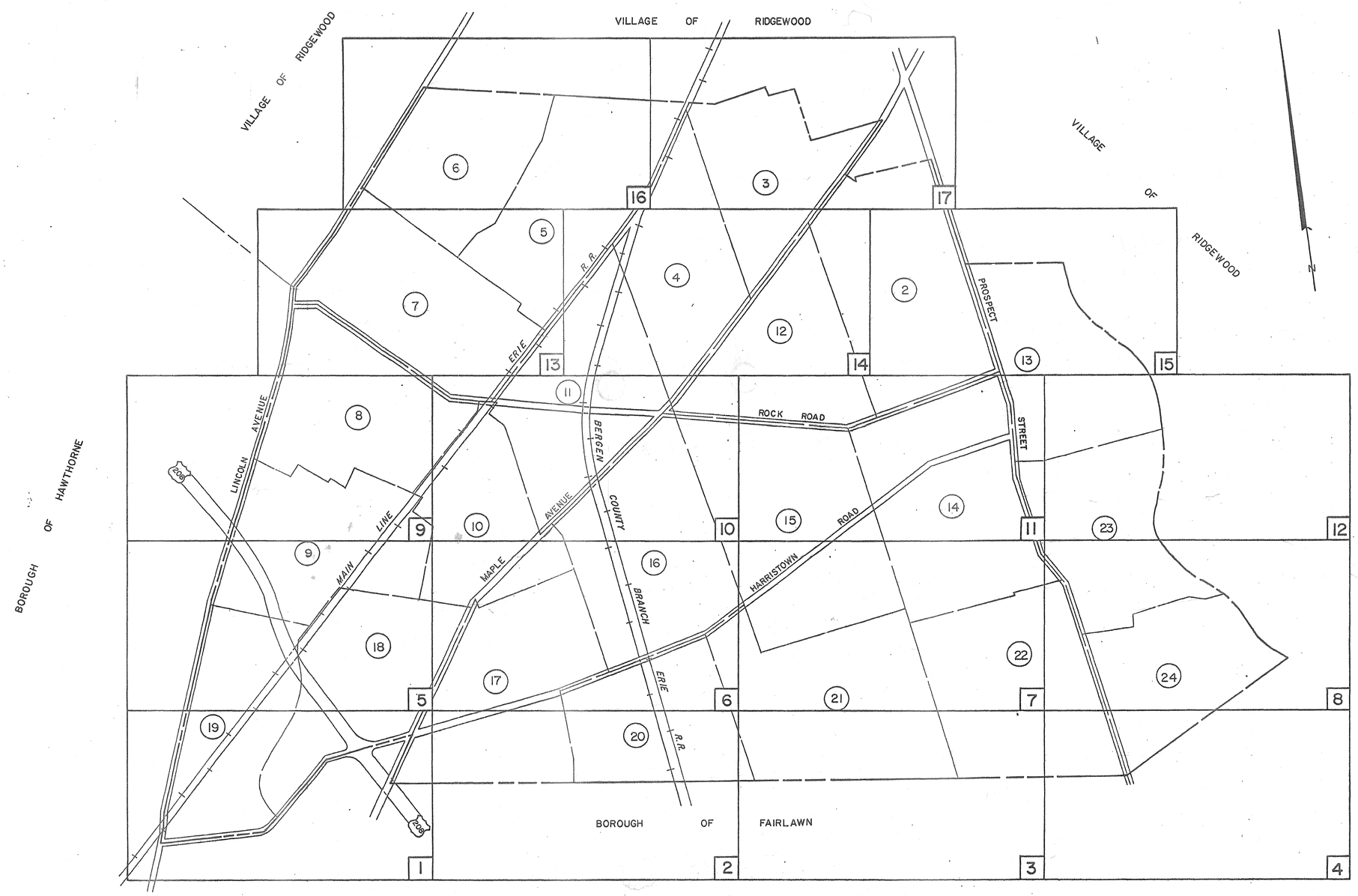

CORPORATE LIMITS

7 MAP SHEET NUMBER

19 TAX MAP NUMBER

BOSWELL McCLAVE ENGINEERING
ENGINEERS – SURVEYORS – PLANNERS – SCIENTISTS
330 PHILLIPS AVENUE • SOUTH HACKENSACK, N.J. 07606

EXISTING STORM SEWER SYSTEM

BOROUGH OF GLEN ROCK

BERGEN COUNTY NEW JERSEY

SHEET 1 OF 17

GEOD AERIAL MAPPING, INC.

OAK RIDGE, NEW JERSEY 07438

This map is prepared by photogrammetric methods and complies with National Map Accuracy Standards.
Horizontal control based on New Jersey State Plane Coordinate System.
Vertical control based on Mean Sea Level.
Photography taken: 4-20-79

0 100 200 300 400
SCALE = 1" = 100' CONTOUR INTERVAL 2'

N

TOPOGRAPHIC MAP OF THE BOROUGH OF GLEN ROCK

SHEET NO. 1

P6

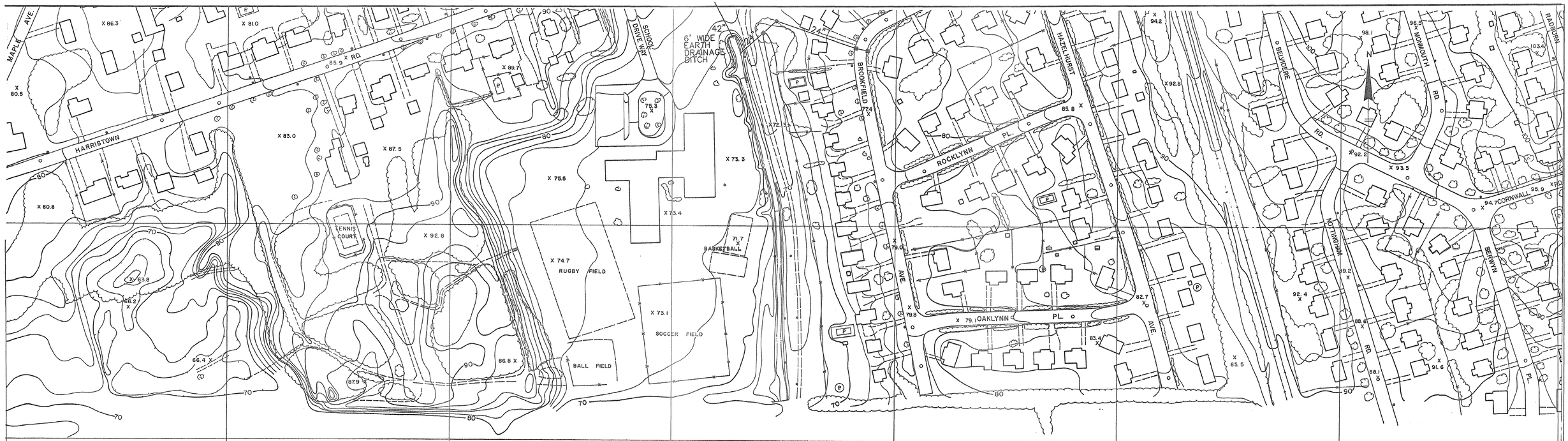

P1

P3

0 100 200 300 400

SCALE 1"=100' CONTOUR INTERVAL 2'

BOSWELL McCLAVE ENGINEERING

ENGINEERS – SURVEYORS – PLANNERS – SCIENTISTS

330 PHILLIPS AVENUE • SOUTH HACKENSACK, N.J. 07606

EXISTING STORM SEWER SYSTEM

BOROUGH OF GLEN ROCK

BERGEN COUNTY NEW JERSEY

SHEET 2 OF 17

P7

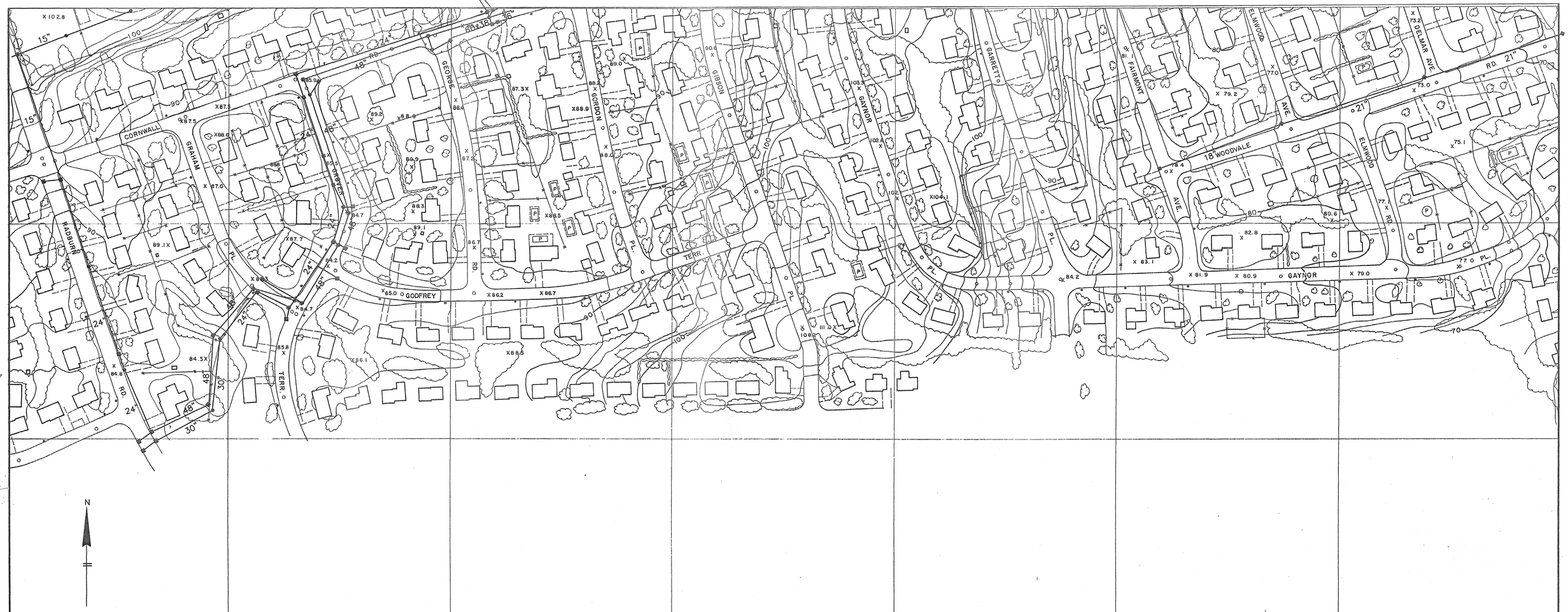

P4

P2

0 100 200 300 400
SCALE 1"=100' CONTOUR INTERVAL 2'

BOSWELL McCLAVE ENGINEERING
ENGINEERS – SURVEYORS – PLANNERS – SCIENTISTS
330 PHILLIPS AVENUE • SOUTH HACKENSACK, N.J. 07606

EXISTING STORM SEWER SYSTEM

BOROUGH OF GLEN ROCK
BERGEN COUNTY NEW JERSEY

SHEET 3 OF 17

P8

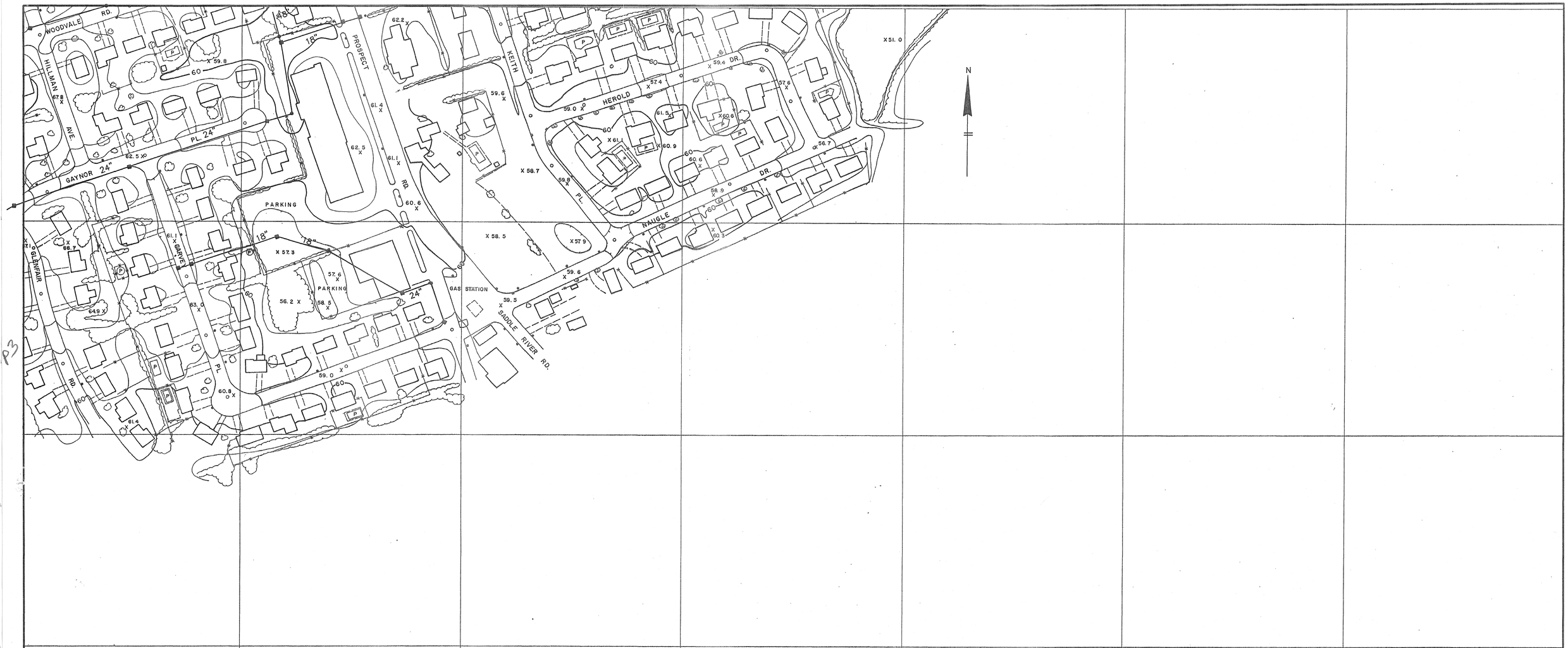

P3

0 100 200 300 400
SCALE 1"=100' CONTOUR INTERVAL 2'

BOSWELL McCLAVE ENGINEERING
ENGINEERS – SURVEYORS – PLANNERS – SCIENTISTS
330 PHILLIPS AVENUE • SOUTH HACKENSACK, N.J. 07606

EXISTING STORM SEWER SYSTEM

BOROUGH OF GLEN ROCK
BERGEN COUNTY NEW JERSEY

SHEET 4 OF 17

p9

p6

p2

0 100 200 300 400
SCALE 1"=100' CONTOUR INTERVAL 2'

BOSWELL McCLAVE ENGINEERING
ENGINEERS – SURVEYORS – PLANNERS – SCIENTISTS
330 PHILLIPS AVENUE • SOUTH HACKENSACK, N.J. 07606

EXISTING STORM SEWER SYSTEM

BOROUGH OF GLEN ROCK
BERGEN COUNTY NEW JERSEY

SHEET 5 OF 17

P10

P5

P7

P2

0 100 200 300 400
SCALE 1"=100' CONTOUR INTERVAL 2'

BOSWELL McCLAVE ENGINEERING
ENGINEERS – SURVEYORS – PLANNERS – SCIENTISTS
330 PHILLIPS AVENUE • SOUTH HACKENSACK, N.J. 07606

EXISTING STORM SEWER SYSTEM

BOROUGH OF GLEN ROCK
BERGEN COUNTY NEW JERSEY

SHEET 6 OF 17

P11

P8

P6

P3

0 100 200 300 400

SCALE 1"=100' CONTOUR INTERVAL 2'

BOSWELL McCLAVE ENGINEERING

ENGINEERS – SURVEYORS – PLANNERS – SCIENTISTS

330 PHILLIPS AVENUE • SOUTH HACKENSACK, N.J. 07606

EXISTING STORM SEWER SYSTEM

BOROUGH OF GLEN ROCK

BERGEN COUNTY NEW JERSEY

SHEET 7 OF 17

P12

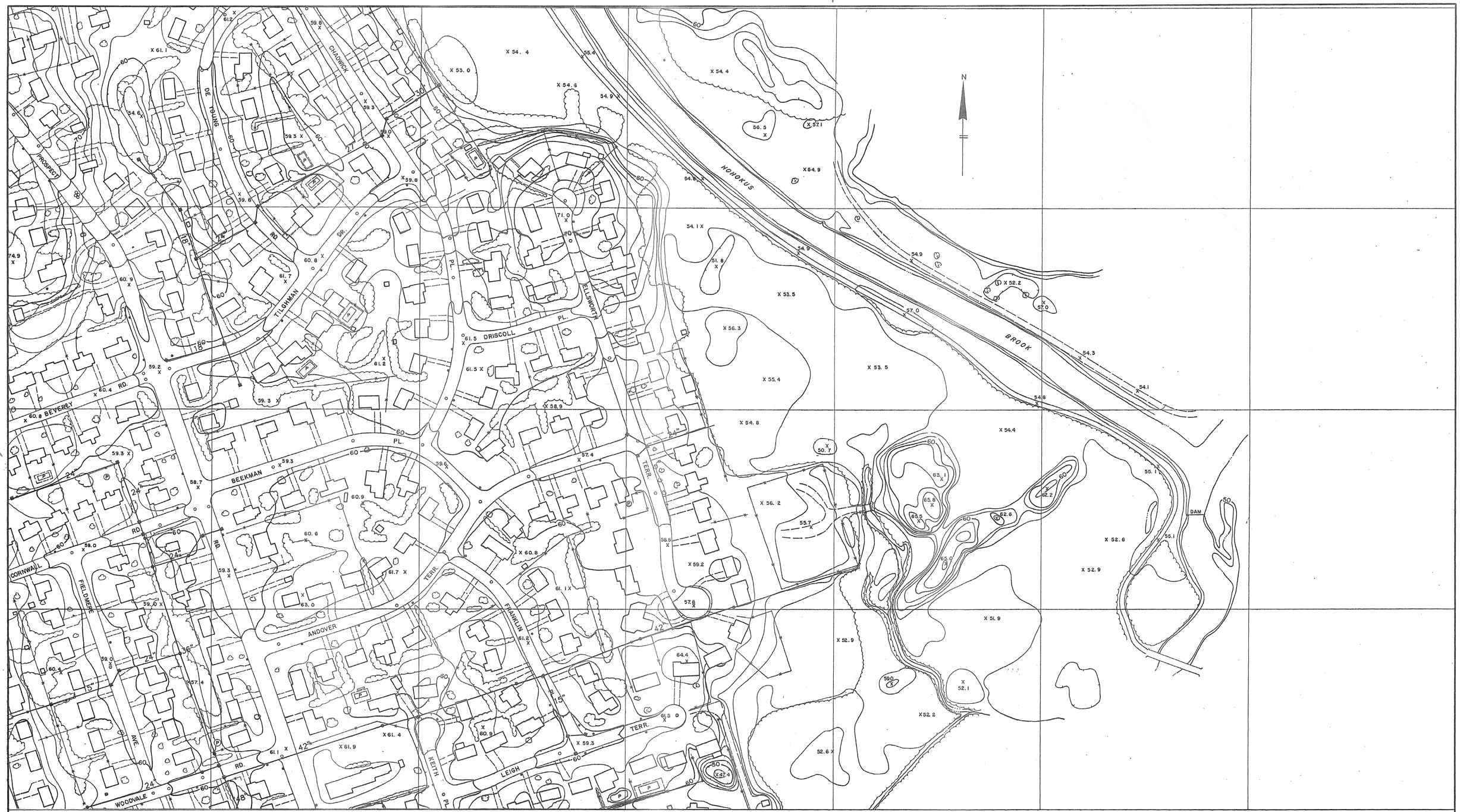

P7

P4

0 100 200 300 400
SCALE 1"=100' CONTOUR INTERVAL 2'

BOSWELL McCLAVE ENGINEERING
ENGINEERS – SURVEYORS – PLANNERS – SCIENTISTS
330 PHILLIPS AVENUE • SOUTH HACKENSACK, N.J. 07606

EXISTING STORM SEWER SYSTEM

BOROUGH OF GLEN ROCK
BERGEN COUNTY NEW JERSEY

SHEET 8 OF 17

p13

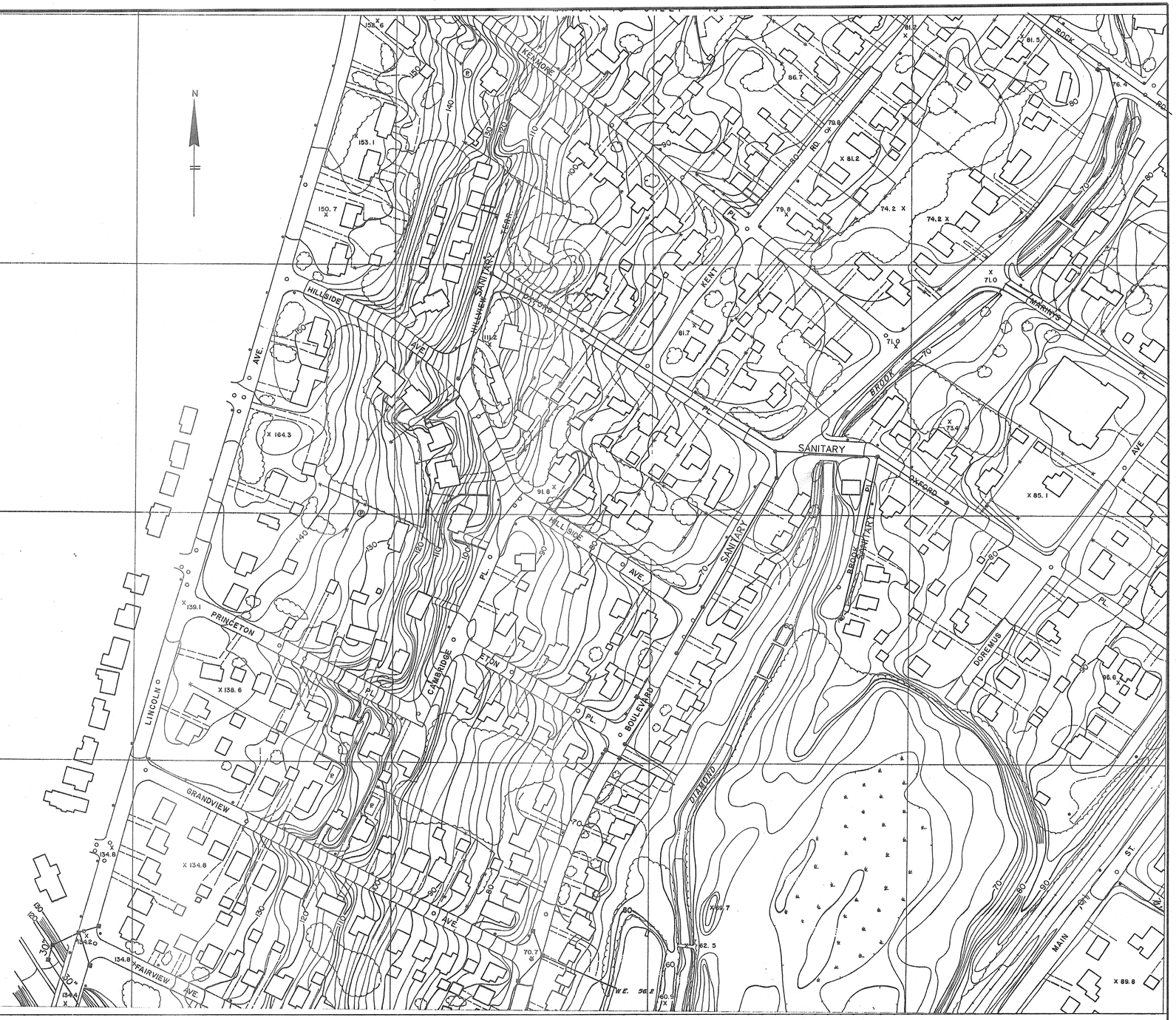

p10

p5

0 100 200 300 400

SCALE 1"=100' CONTOUR INTERVAL 2'

BOSWELL McCLAVE ENGINEERING

ENGINEERS – SURVEYORS – PLANNERS – SCIENTISTS

330 PHILLIPS AVENUE • SOUTH HACKENSACK, N.J. 07606

EXISTING STORM SEWER SYSTEM

BOROUGH OF GLEN ROCK

BERGEN COUNTY NEW JERSEY

SHEET 9 OF 17

P13 P14

0 100 200 300 400
SCALE 1"=100' CONTOUR INTERVAL 2'

P6

BOSWELL McCLAVE ENGINEERING
ENGINEERS – SURVEYORS – PLANNERS – SCIENTISTS
330 PHILLIPS AVENUE • SOUTH HACKENSACK, N.J. 07606

EXISTING STORM SEWER SYSTEM
BOROUGH OF GLEN ROCK
BERGEN COUNTY NEW JERSEY

SHEET 10 OF 17

P14 P15

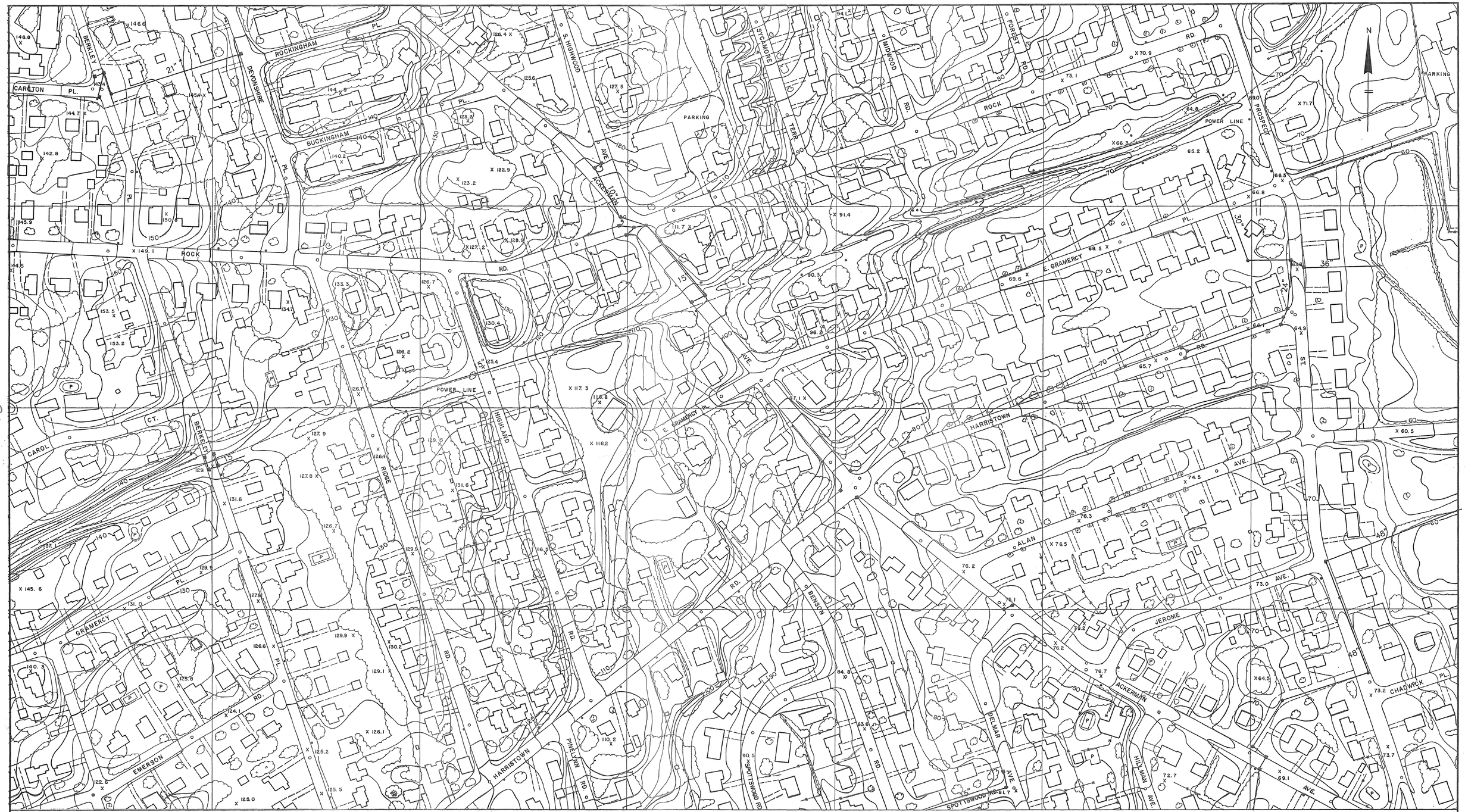

0 100 200 300 400

SCALE 1"=100' CONTOUR INTERVAL 2'

BOSWELL McCLAVE ENGINEERING

ENGINEERS – SURVEYORS – PLANNERS – SCIENTISTS

330 PHILLIPS AVENUE • SOUTH HACKENSACK, N.J. 07606

EXISTING STORM SEWER SYSTEM

BOROUGH OF GLEN ROCK

BERGEN COUNTY NEW JERSEY

SHEET 11 OF 17

P15

P11

P8

0 100 200 300 400
SCALE 1"=100' CONTOUR INTERVAL 2'

BOSWELL McCLAVE ENGINEERING
ENGINEERS – SURVEYORS – PLANNERS – SCIENTISTS
330 PHILLIPS AVENUE • SOUTH HACKENSACK, N.J. 07606

EXISTING STORM SEWER SYSTEM

BOROUGH OF GLEN ROCK

BERGEN COUNTY NEW JERSEY

SHEET 12 OF 17

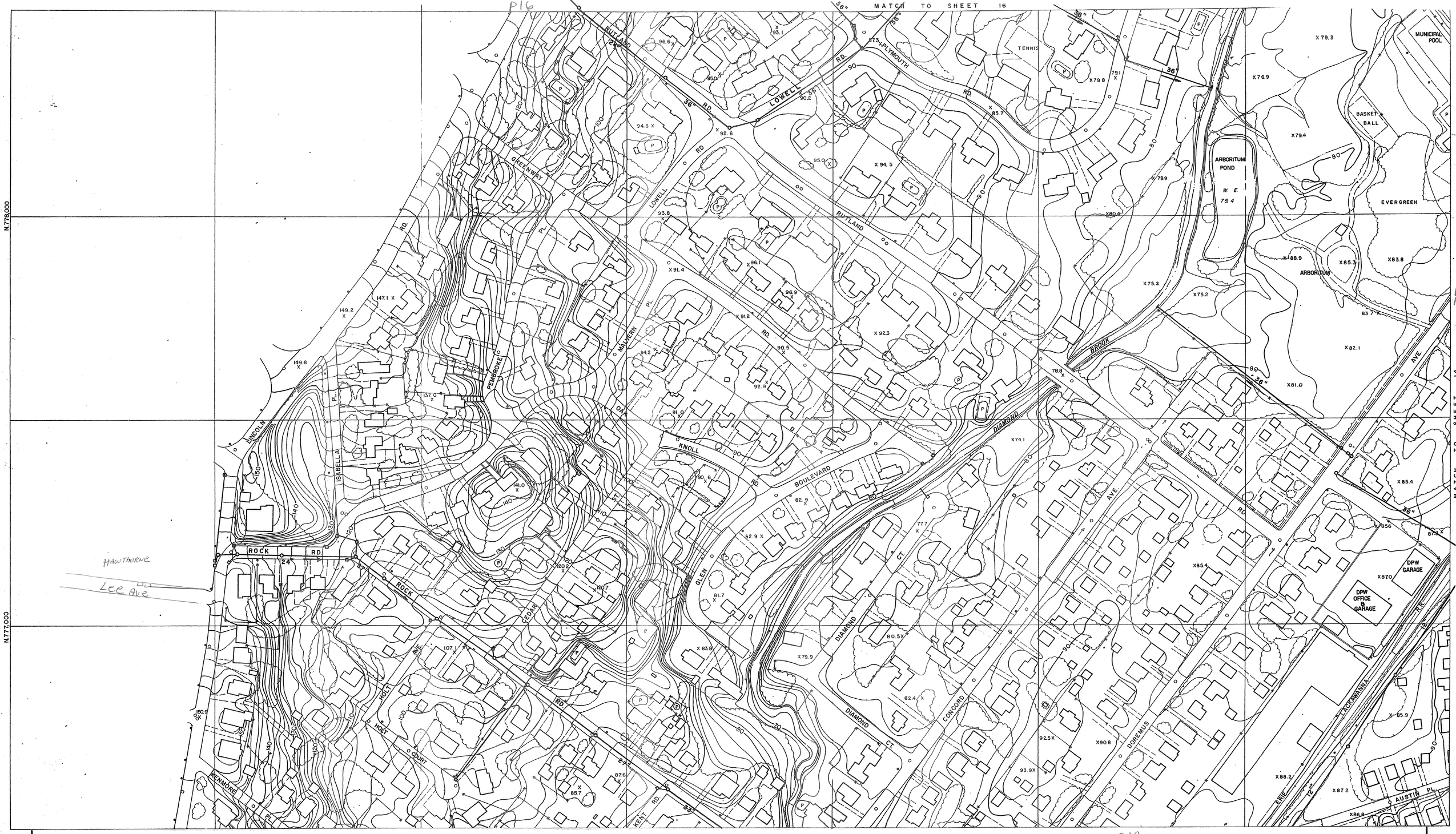

BOSWELL McCLAVE ENGINEERING

ENGINEERS – SURVEYORS – PLANNERS – SCIENTISTS

330 PHILLIPS AVENUE • SOUTH HACKENSACK, N.J. 07606

EXISTING STORM SEWER SYSTEM

BOROUGH OF GLEN ROCK

BERGEN COUNTY NEW JERSEY

SHEET 13 OF 17

P16 P17

P13 P15

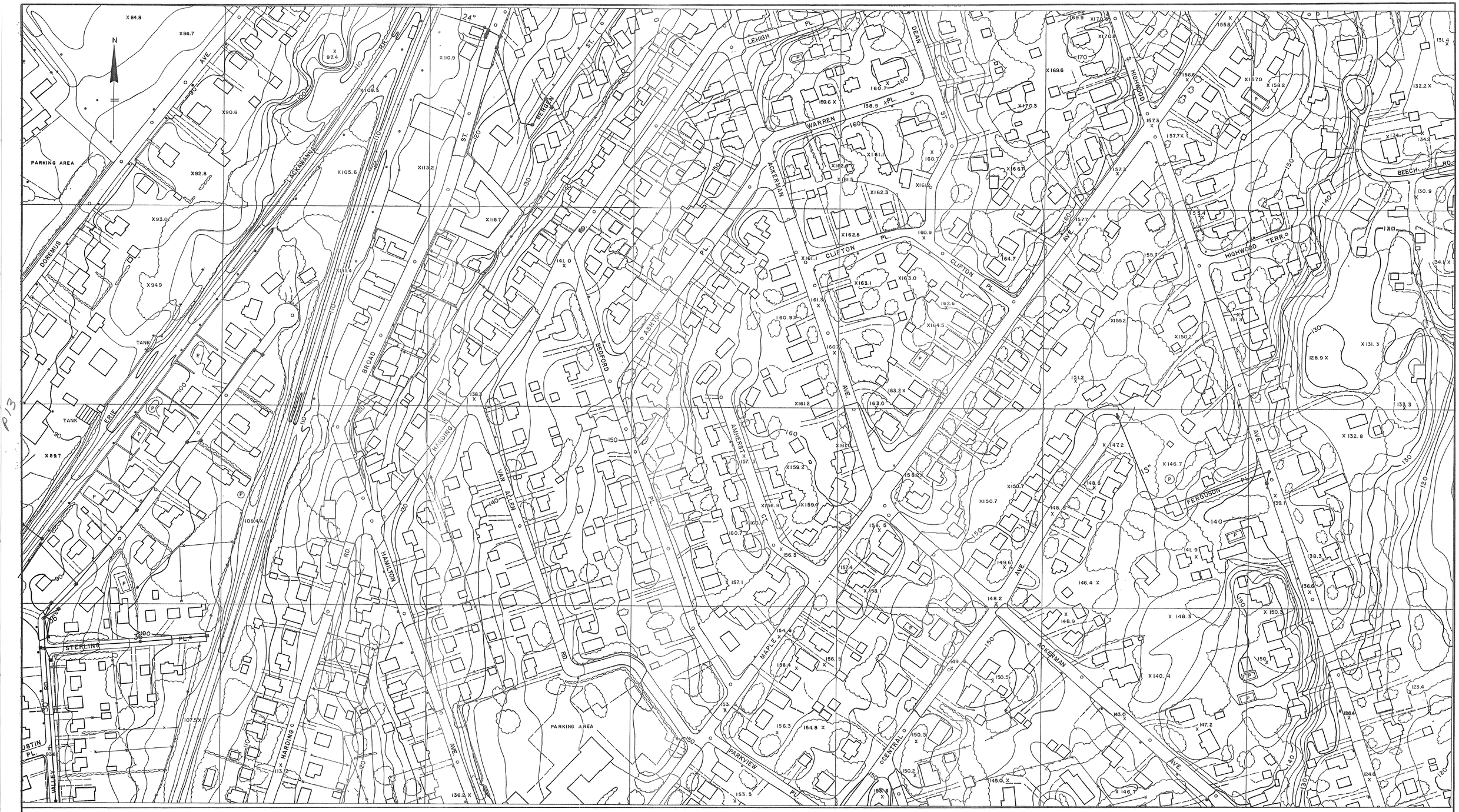

P10 P11

0 100 200 300 400

SCALE 1"=100' CONTOUR INTERVAL 2'

BOSWELL McCLAVE ENGINEERING

ENGINEERS – SURVEYORS – PLANNERS – SCIENTISTS

330 PHILLIPS AVENUE • SOUTH HACKENSACK, N.J. 07606

EXISTING STORM SEWER SYSTEM

BOROUGH OF GLEN ROCK

BERGEN COUNTY NEW JERSEY

SHEET 14 OF 17

P17

P14

P11

P12

0 100 200 300 400

SCALE 1"=100' CONTOUR INTERVAL 2'

BOSWELL McCLAVE ENGINEERING

ENGINEERS – SURVEYORS – PLANNERS – SCIENTISTS

330 PHILLIPS AVENUE • SOUTH HACKENSACK, N.J. 07606

EXISTING STORM SEWER SYSTEM

BOROUGH OF GLEN ROCK

BERGEN COUNTY NEW JERSEY

SHEET 15 OF 17

P 13

P 14

P17

0 100 200 300 400

SCALE 1"=100' CONTOUR INTERVAL 2'

BOSWELL McCLAVE ENGINEERING

ENGINEERS – SURVEYORS – PLANNERS – SCIENTISTS

330 PHILLIPS AVENUE • SOUTH HACKENSACK, N.J. 07606

EXISTING STORM SEWER SYSTEM

BOROUGH OF GLEN ROCK

BERGEN COUNTY NEW JERSEY

SHEET 16 OF 17

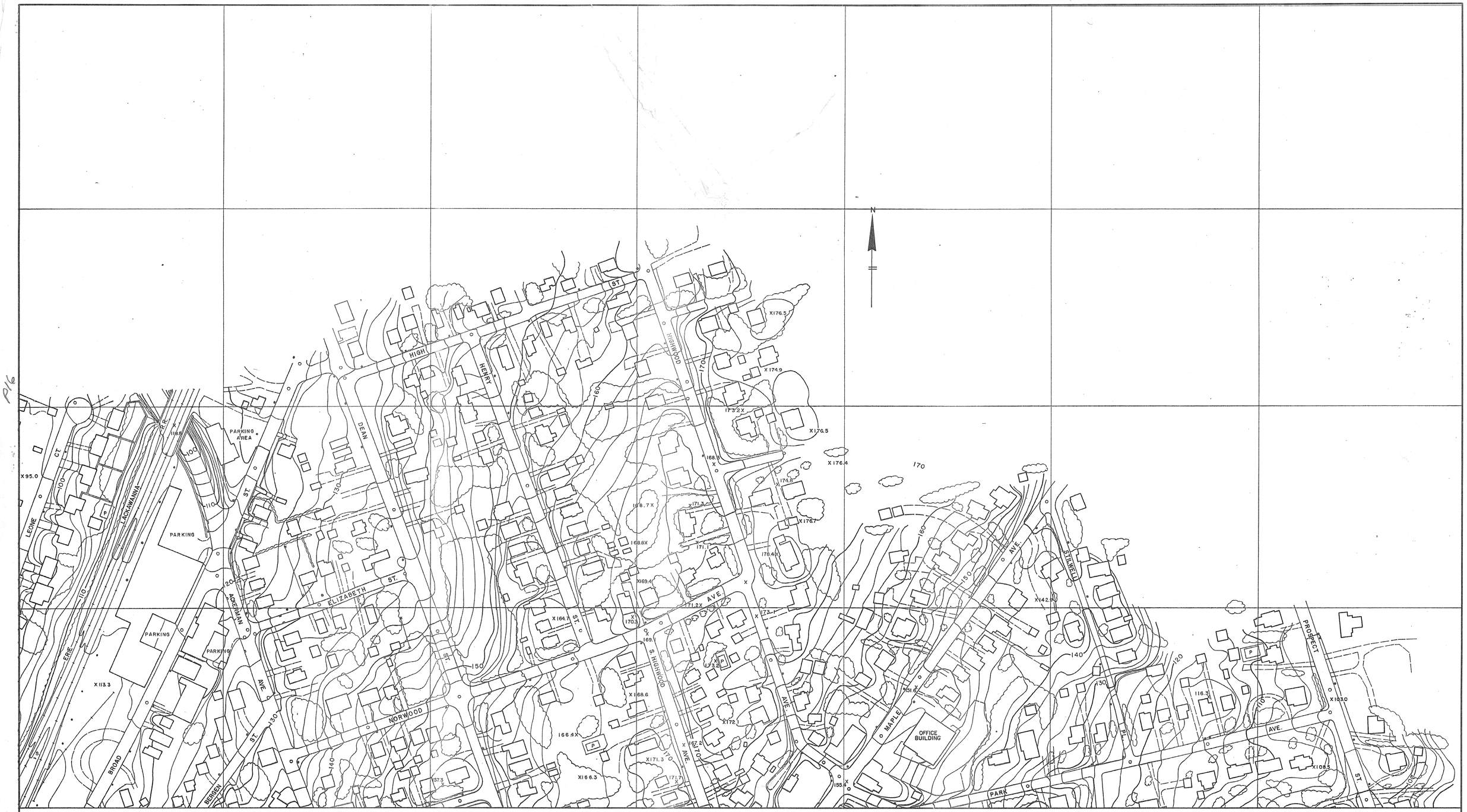
N
HIGH ST
HENRY
DEAN
HIGHWOOD
PARKING AREA
PARKING
LEONE CT.
LACKAWANNA
ERIE
BROAD
ELIZABETH ST.
ACKERMAN AVE.
NORWOOD ST.
BERGEN
S. HIGHWOOD AVE.
MAPLE AVE.
OFFICE BUILDING
STILWELL AVE.
PROSPECT ST.
PARK AVE.
X176.5
X174.9
X176.5
X176.4
X176.7
X142.9
X103.0
X108.3
X116.3
X113.3
X95.0
X164.7
X169.4
X168.6
X166.3
X171.3
X172
X173.2
X151.6
X155.4
X168.8
X171.2
X174.8
X173.1
X171.1
X176.4
X168.7
X168.9
X174.2
X171.7
X37.3
X170.3
X169.1
X166.4
X173.2
X171.2
X173.2
X173.2
X173